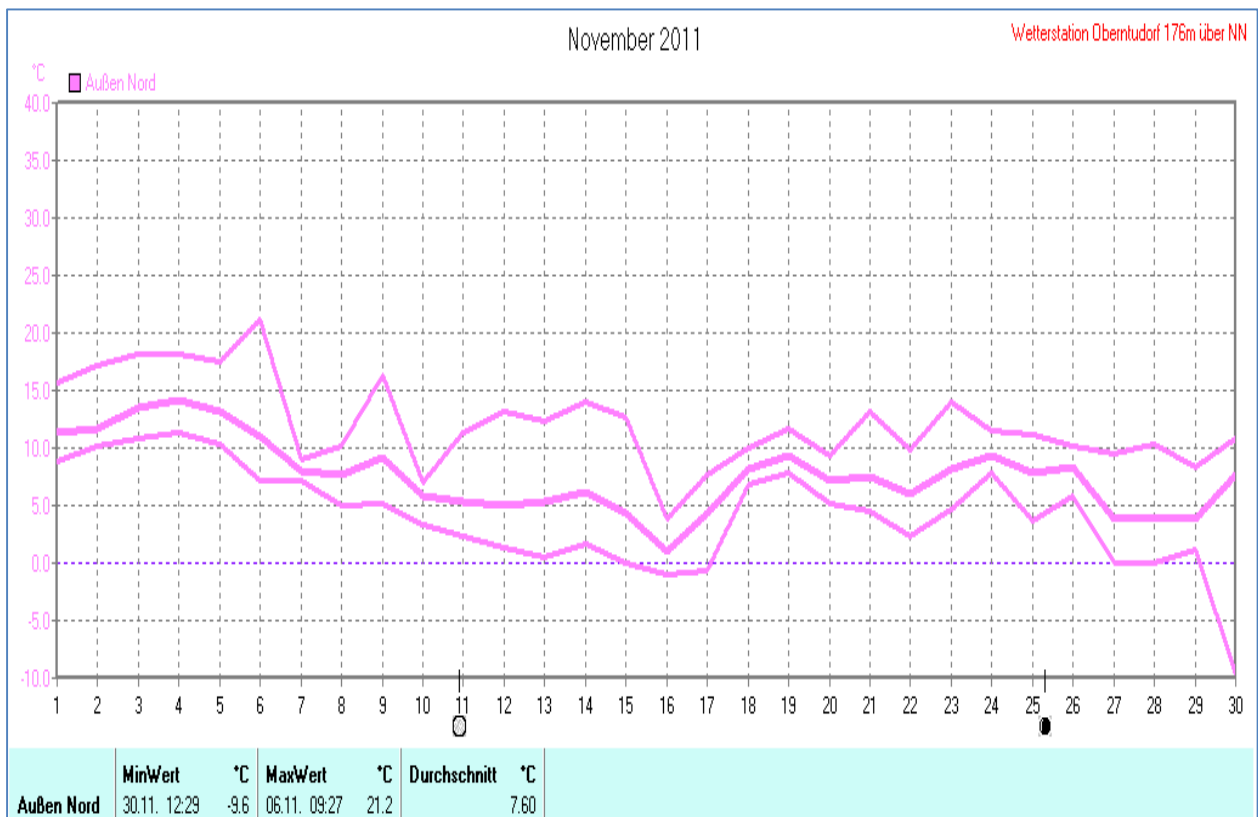
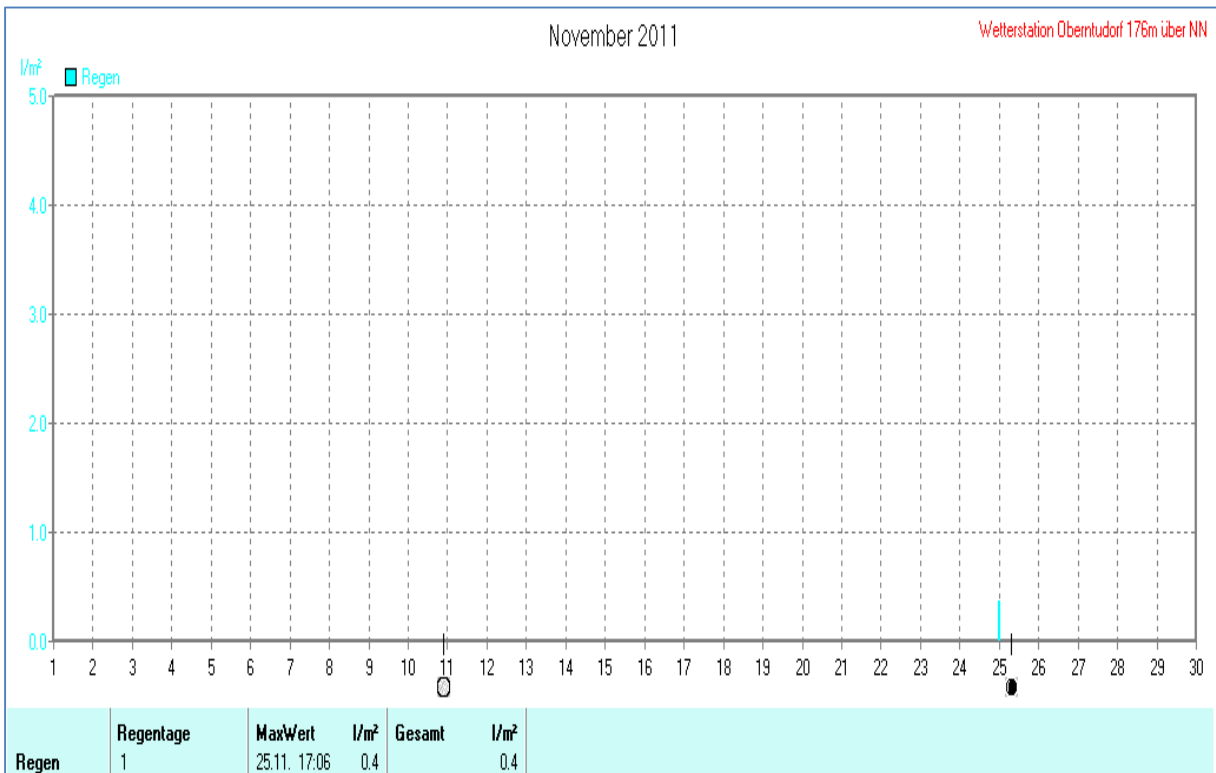
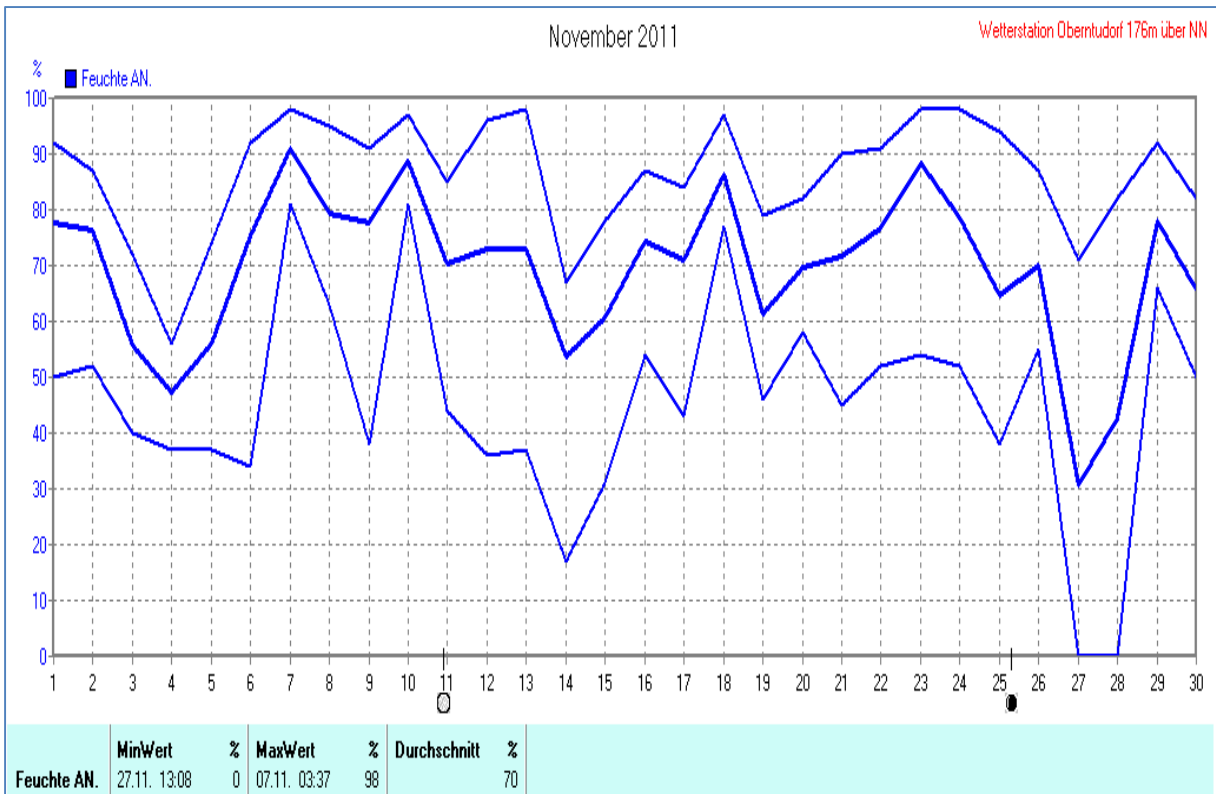
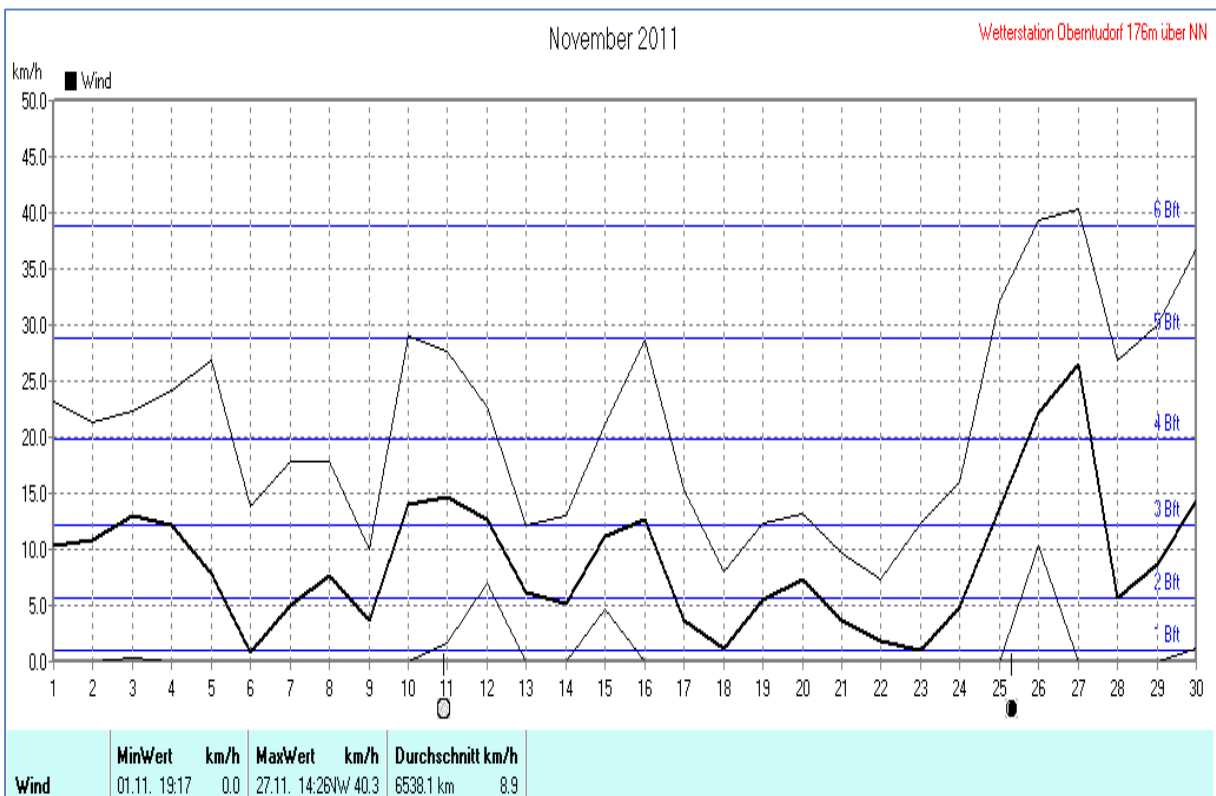
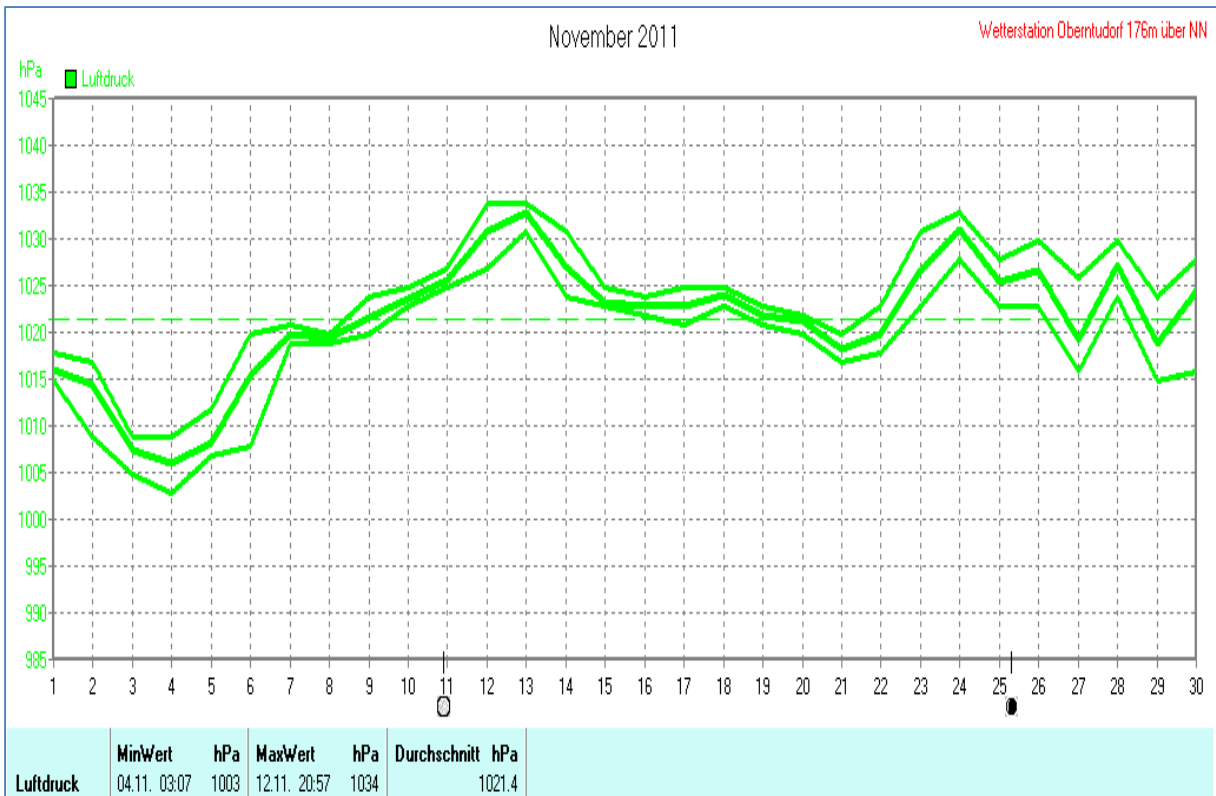


Wettertabelle und Grafiken November 2011 Station Oberntudorf

Wetterdaten November 2011 Station Oberntudorf							
Meßgröße	Minimum	Zeit	Datum	Maximum	Zeit	Datum	Durchschnitt
Lufttemperatur	-9,6 °C	12:29	30.11.2011	21,2 °C	09:27	06.11.2011	7,6 °C
Bodentemperatur	0,0 °C	13:08	27.11.2011	17,5 °C	11:48	04.11.2011	6,2 °C
Taupunkt	-60,0 °C	13:08	27.11.2011	11,8 °C	09:35	23.11.2011	0,8 °C
Windchill	-21,0 °C	12:39	30.11.2011	21,2 °C	09:27	06.11.2011	5,1 °C
Luftfeuchte	0%	13:08	27.11.2011	98%	03:37	07.11.2011	70%
Sonne (Helligkeit)	0%	17:06	19.11.2011	100%	13:36	15.11.2011	21%
Luftdruck	1003 hPa	03:07	04.11.2011	1034 hPa	20:57	12.11.2011	1021 hPa
Wind km/h				40,3 km/h	14:26	27.11.2011	8,9 km/h
Windrichtung				NW	14:26	27.11.2011	S
Regenmenge				0,4 l/m ²	17:06	25.11.2011	#0,360 l/m ²
Luftdruck							#32,506 l/m ²
Sonne h				8:00 h	16:37	06.11.2011	#141:57 h

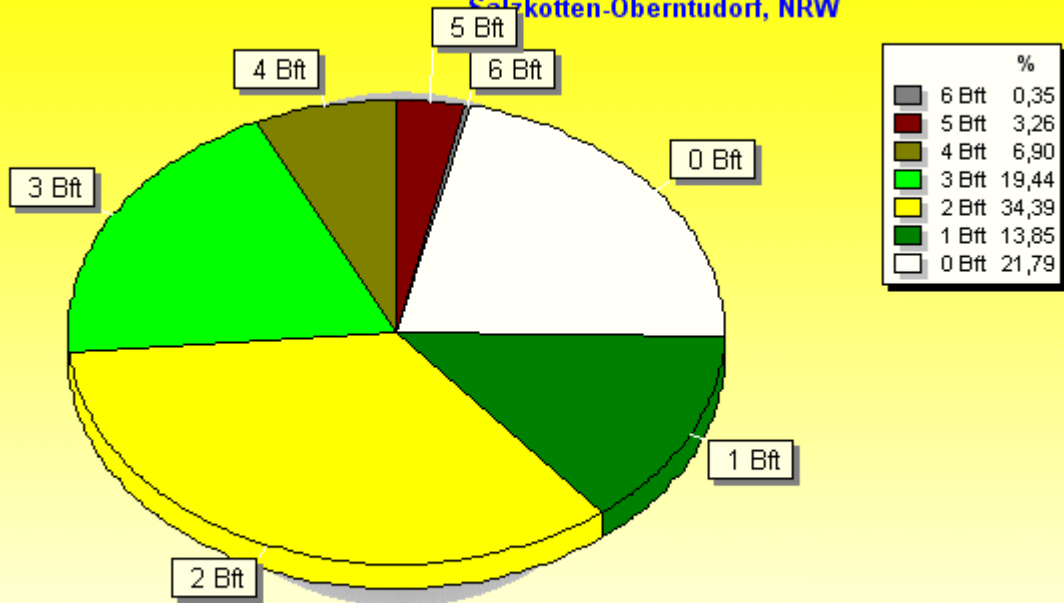






Verteilung Windstärke November 2011

Salzkotten-Oberntudorf, NRW

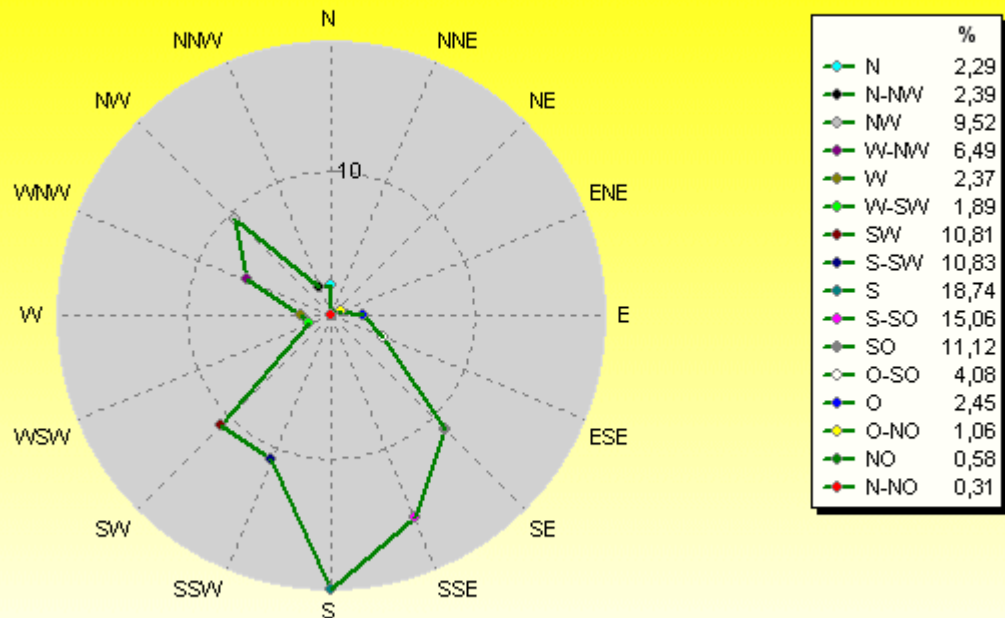


4809 Werte - Ø 8,9km/h - Max. 40,3km/h - 6538.1 km

© WzWin32 - Wetterstation Oberntudorf 176m über NN - © 1999-2011 Jürgen Pinger - WS2000

Verteilung Windrichtung November 2011

Salzkotten-Oberntudorf, NRW



4809 / 0 Werte -> 0.0% Windstille - Ø 8,9km/h - Max. 40,3km/h - 6538.1 km

© WzWin32 - Wetterstation Oberntudorf 176m über NN - © 1999-2011 Jürgen Pinger - WS2000

November 2011

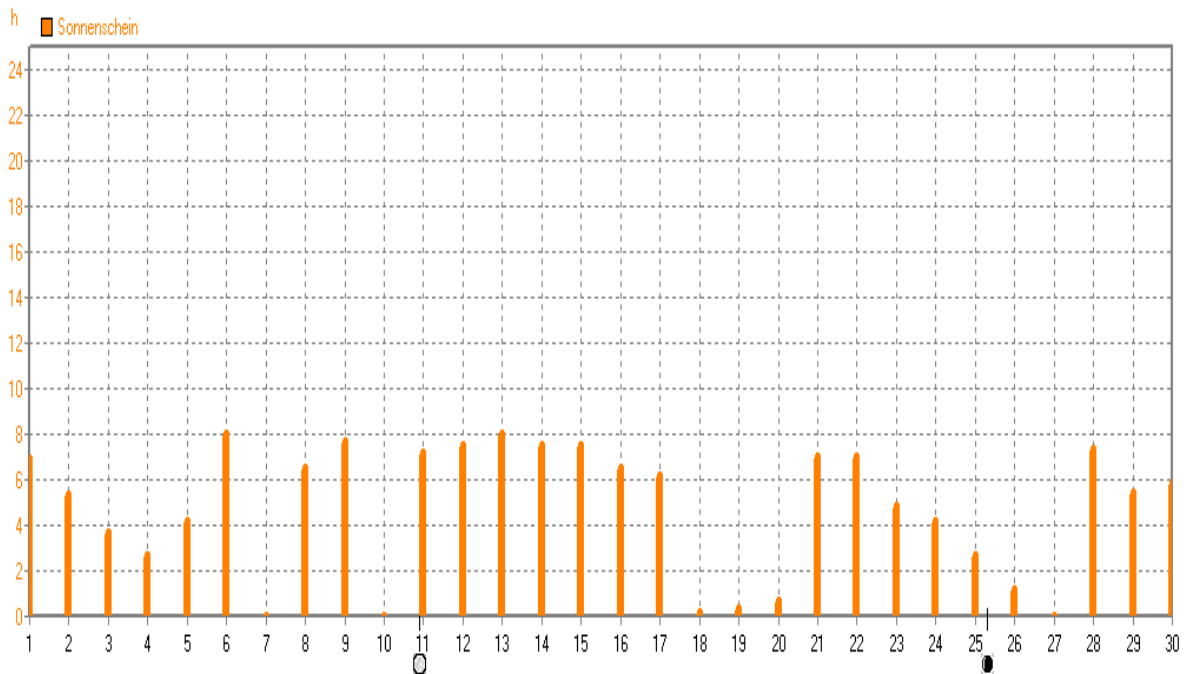
Wetterstation Oberntudorf 176m über NN



	MinWert	°C	MaxWert	°C	Durchschnitt	°C
Bodentemp.	27.11. 13:08	0.0	04.11. 11:48	17.5		6.19

November 2011

Wetterstation Oberntudorf 176m über NN



	MaxWert	h	Durchschnitt	h
Sonnenschein	06.11. 16:37	8.00	141:57 h	5